




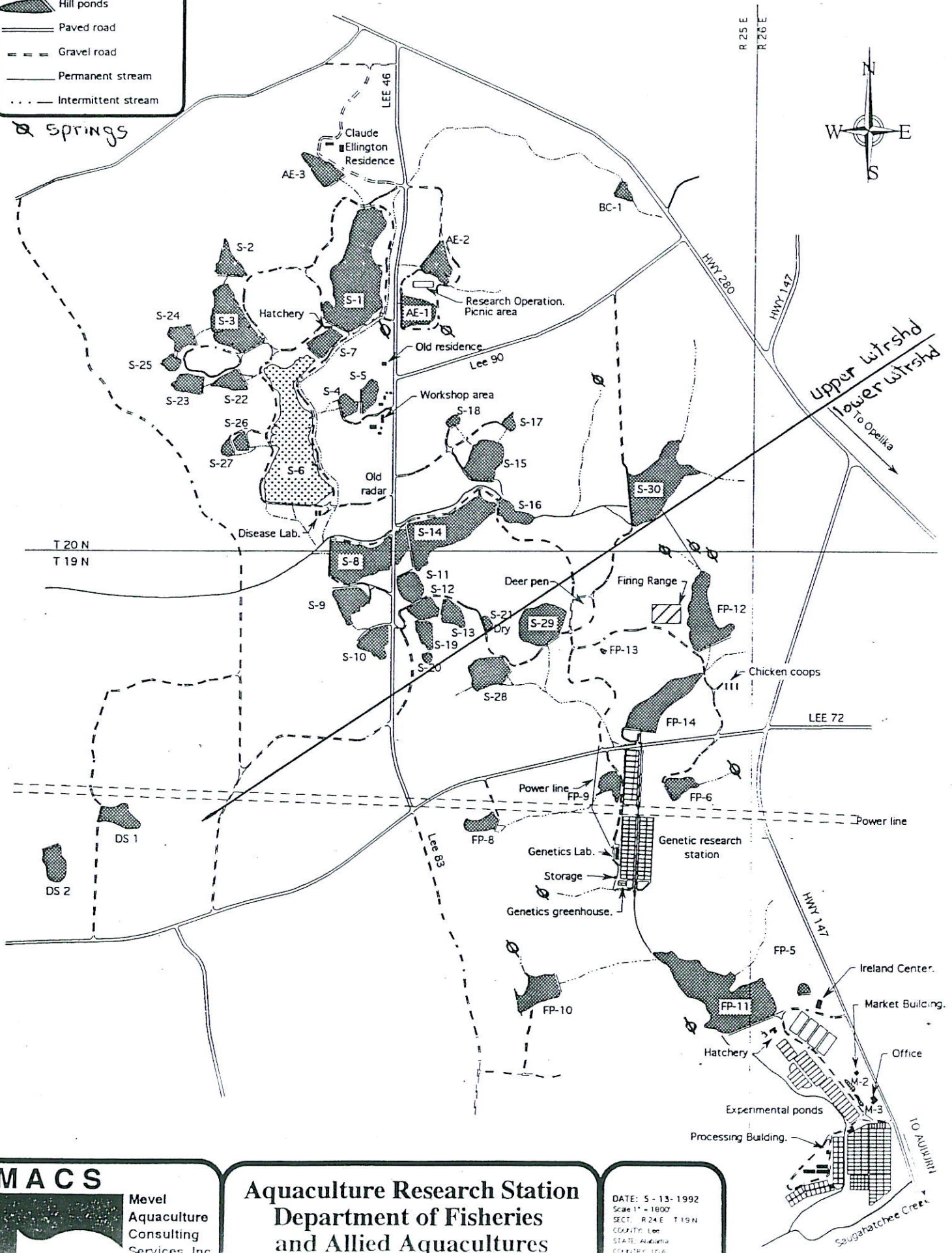



**LEGEND**

-  Hill ponds
-  Paved road
-  Gravel road
-  Permanent stream
-  Intermittent stream

♁ Springs



**MACS**  
 Mevel  
 Aquaculture  
 Consulting  
 Services, Inc.

**Aquaculture Research Station**  
 Department of Fisheries  
 and Allied Aquacultures  
 Auburn University, AL 36810

DATE: 5-13-1992  
 Scale: 1" = 1600'  
 SECT: R 24 E T 19 N  
 COUNTY: Lee  
 STATE: Alabama  
 COUNTY: USA

TO AUBURN  
 Saugahatchee Creek